


**Auszug aus dem Liegenschaftskataster**

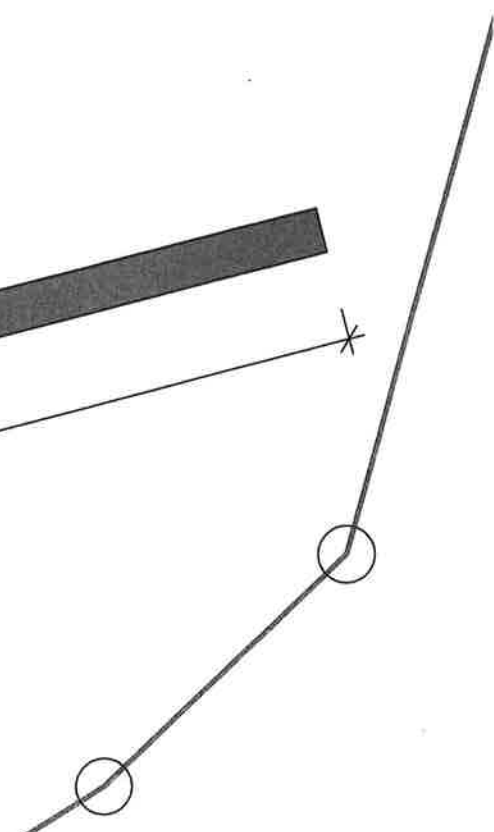
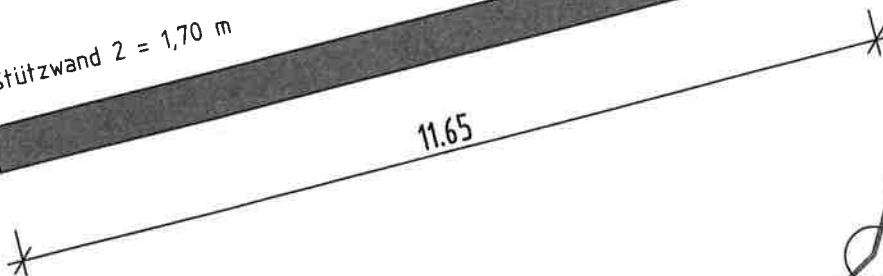
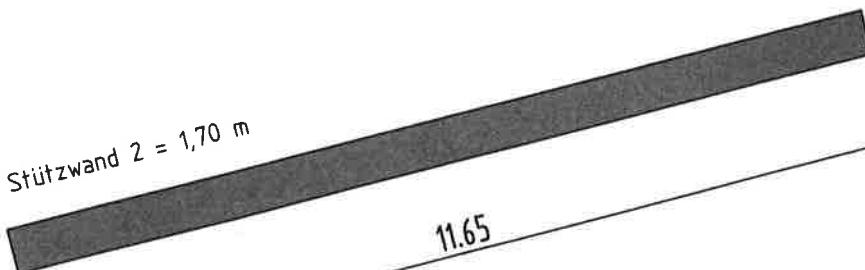
Liegenschaftskarte 1:500

Erstellt am : 15.10.2017 durch Landkreisamt Rhein-Neckar-I

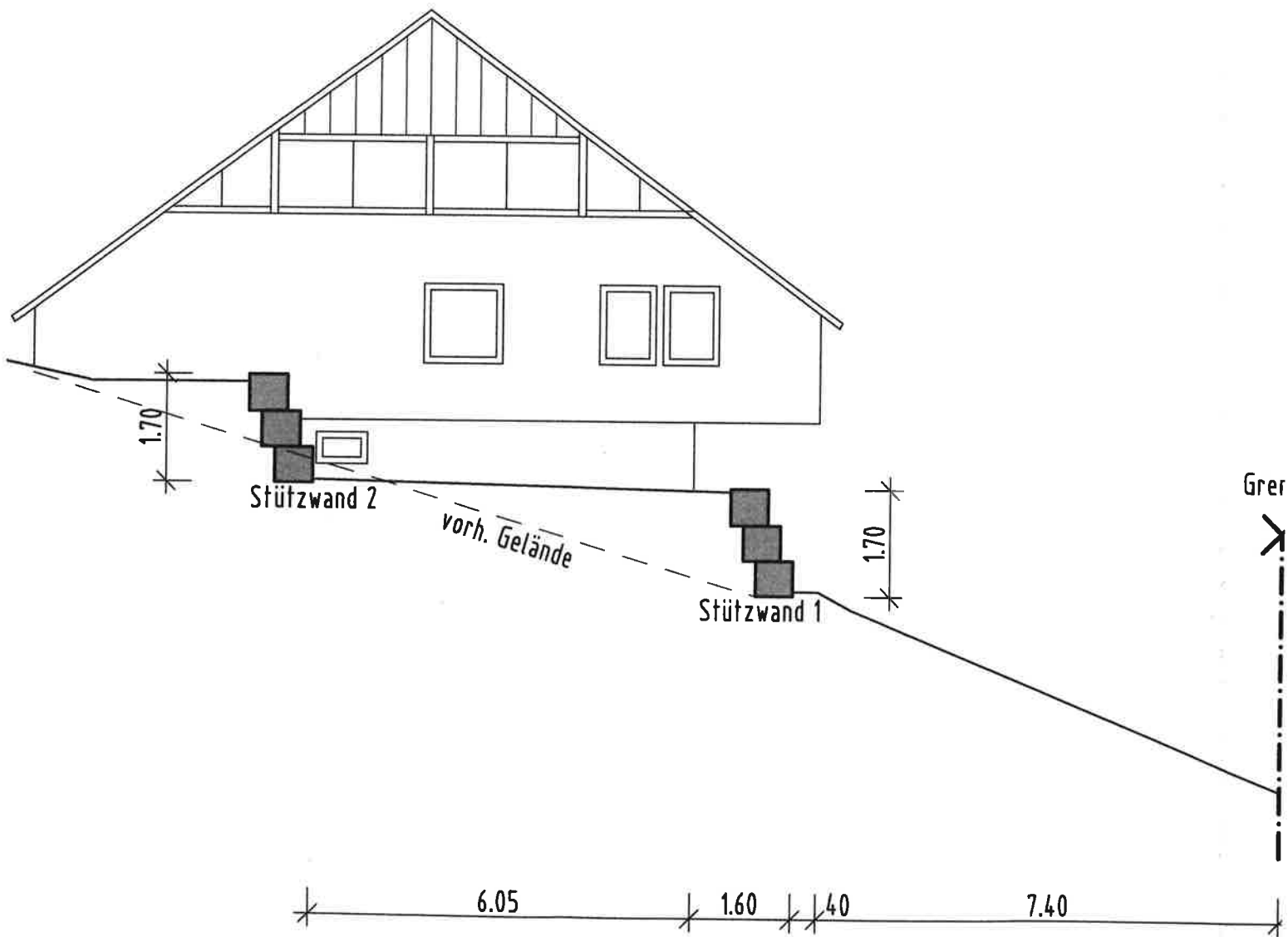
Stützwand 1 = 1,70 m

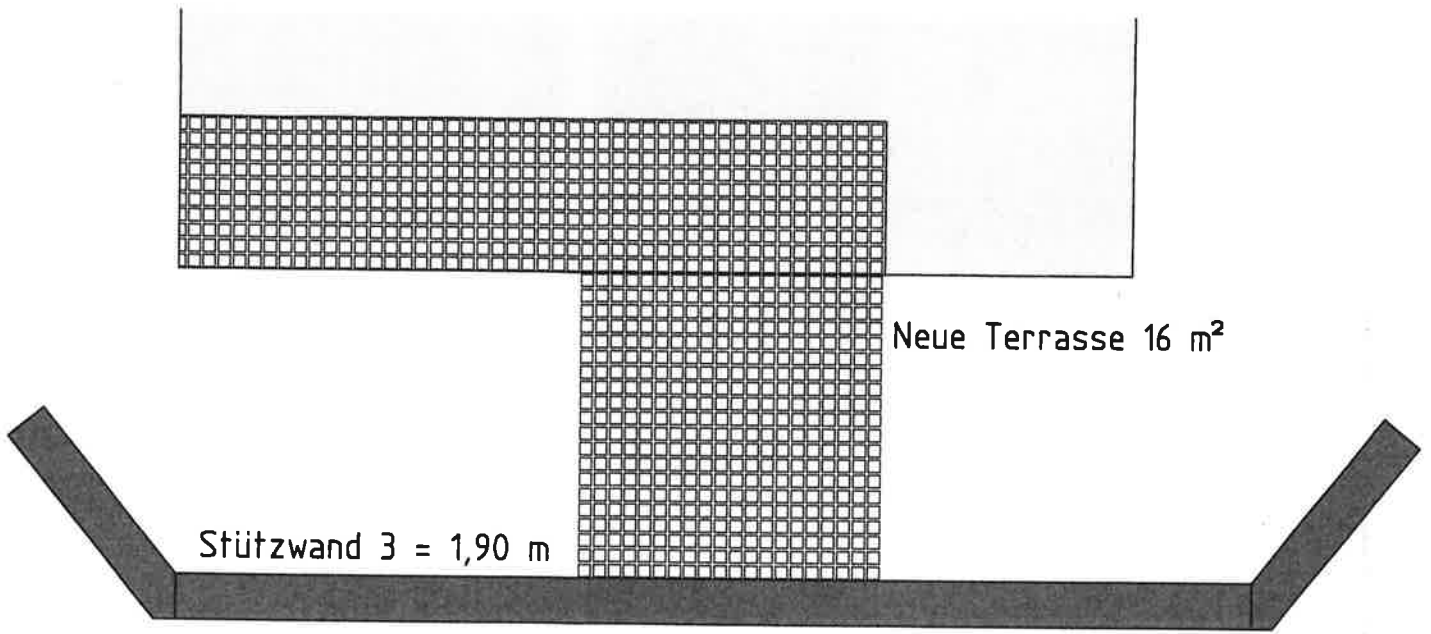


Stützwand 2 = 1,70 m

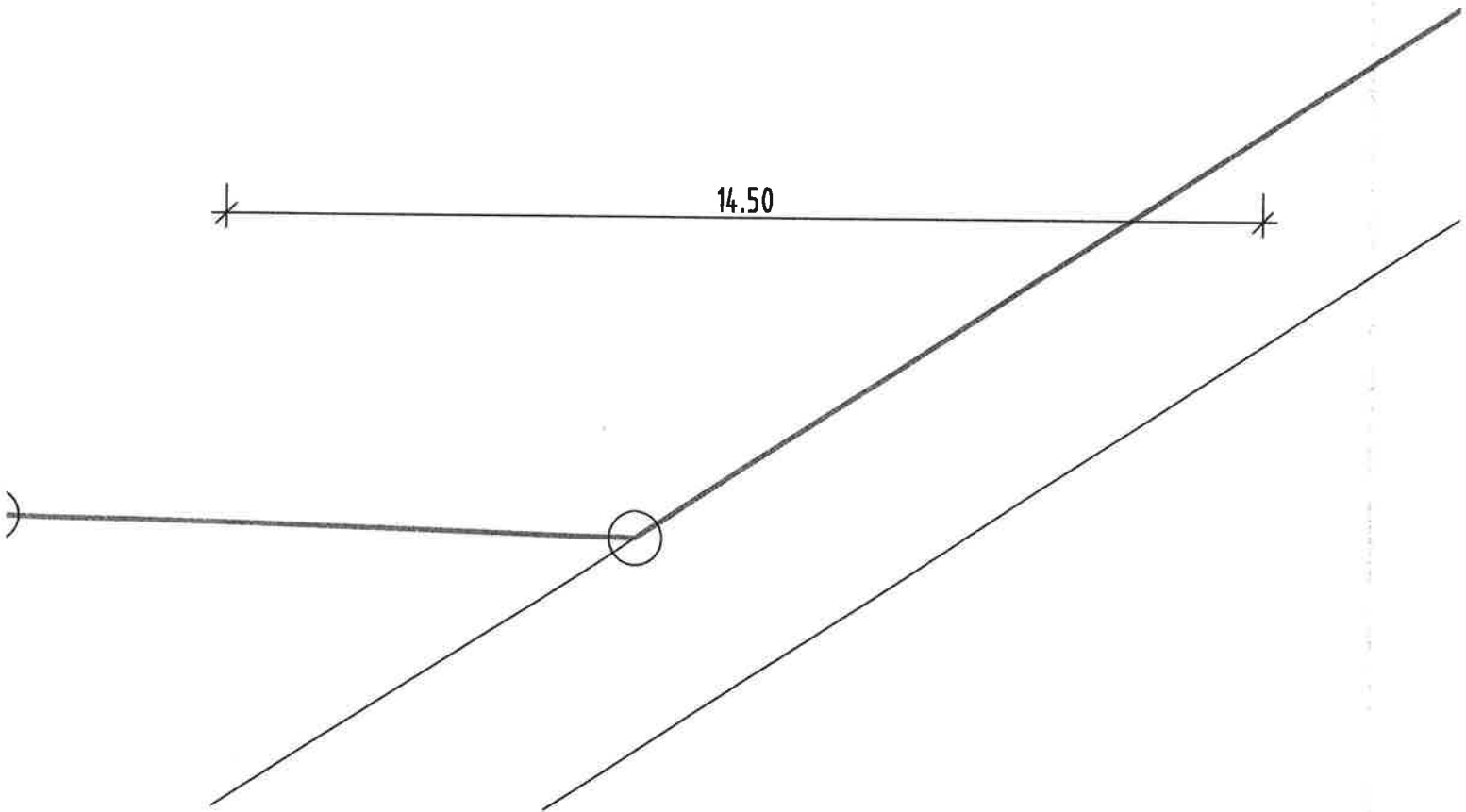


# Ansicht Nord Ost - M 1 : 100





14.50



# Schnitt - M 1:100

